

CERTIFIED RECORD OF LAND CORNER MONUMENTATION

History of original corner establishment:

Established in 1884 by William R. Gradon under dontract number 497, dated March 7, 1884. Surveyor General's records state:

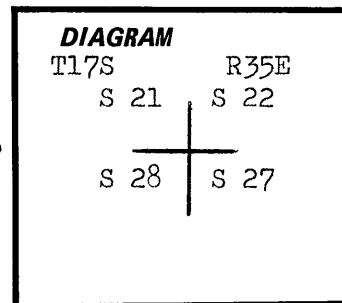
Set a basalt stone 13x10x8 ins 8 ins in the ground for cor to secs 21, 22, 27 & 28, marked with 2 notches on the south and 3 notches on the east edges from which

A pine 12 ins diam bears N. 40° E., 25 lks dist marked T17S R35E S 22 BT

A pine 6 ins diam bears S. 40° W., 179 lks dist marked T17S R35 E S 28 BT

A mahogany 4 ins diam bears S, 75° E., 39 lks dist marked T17S R35E S 27 BT

A pine 20 ins diam bears N 10° W., 76 lks dist marked T17S R35 E S 21 BT



Description of corner evidence found:

I found a marked rock 13x10x8 in a small mo nd of rock, marked with 3 notches on the east edge and 2 notches on the south edge.

I found

an 18" PP bears N. 40° E., 29.9 ft distant, scribed T17S R35E S 22 BT

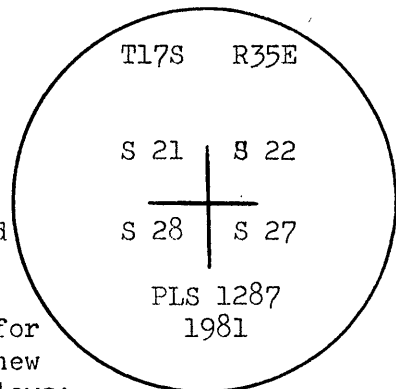
a 30" PP bears N. 10° W., 46.9 ft distant, scribed T17S R35E S 21, BT

an 18" PP bears S. 40° W., 117.5 ft distant, scribed T17S R35E S 28 BT

A dead and down 6" ^{Mt. Mahogany} in diam lies in the South east quadrant, scribed.

Description of monument and accessories I established to perpetuate the original location of this corner:

At the location of the marked rock I set a standard F.S. aluminum monument consisting of a 3" disk mounted on a 2 1/2 x 30" pipe with a 4x4 1/2" footplate buried 11" in the ground with 19" protruding and surrounded by a mound of rock 4 ft in diam. by 18" high. The marked rock is buried alongside. The disk on the monument is marked as shown.

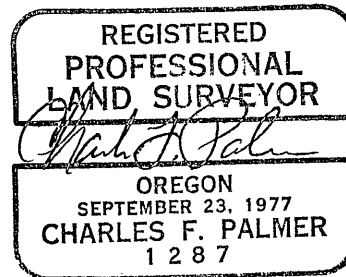


The three living Pine BT found (see abbve) were undisturbed except for the addition of a band of red paint and BT and Attention signs. A new BT to replace the down and dead Mt. Mahogany was established as follows:

A 12" PP bears S. 55° E., a distance of 114.0 feet scribed T17S R35E S 27 BT. Banded with red paint, carries a BT and Attention Signs and has a brass disk stamped PLS nailed at the base of the BT blaze.

Wrk done: Nov. 12, 1981

Witnesses: P. Zabala
H. Palmer.



Office of..... Surveyor County of..... Grant

State of..... Oregon, I hereby certify that the within instrument was filed in this office for record on the..... 23 day of..... Nov, 19..... 82

..... Robert D. Smith by

(COUNTY OFFICIAL) (DEPUTY)